Site Map

63 Hummocky Creek at M-36

Approximate start location N 42.4698 W 83.9993

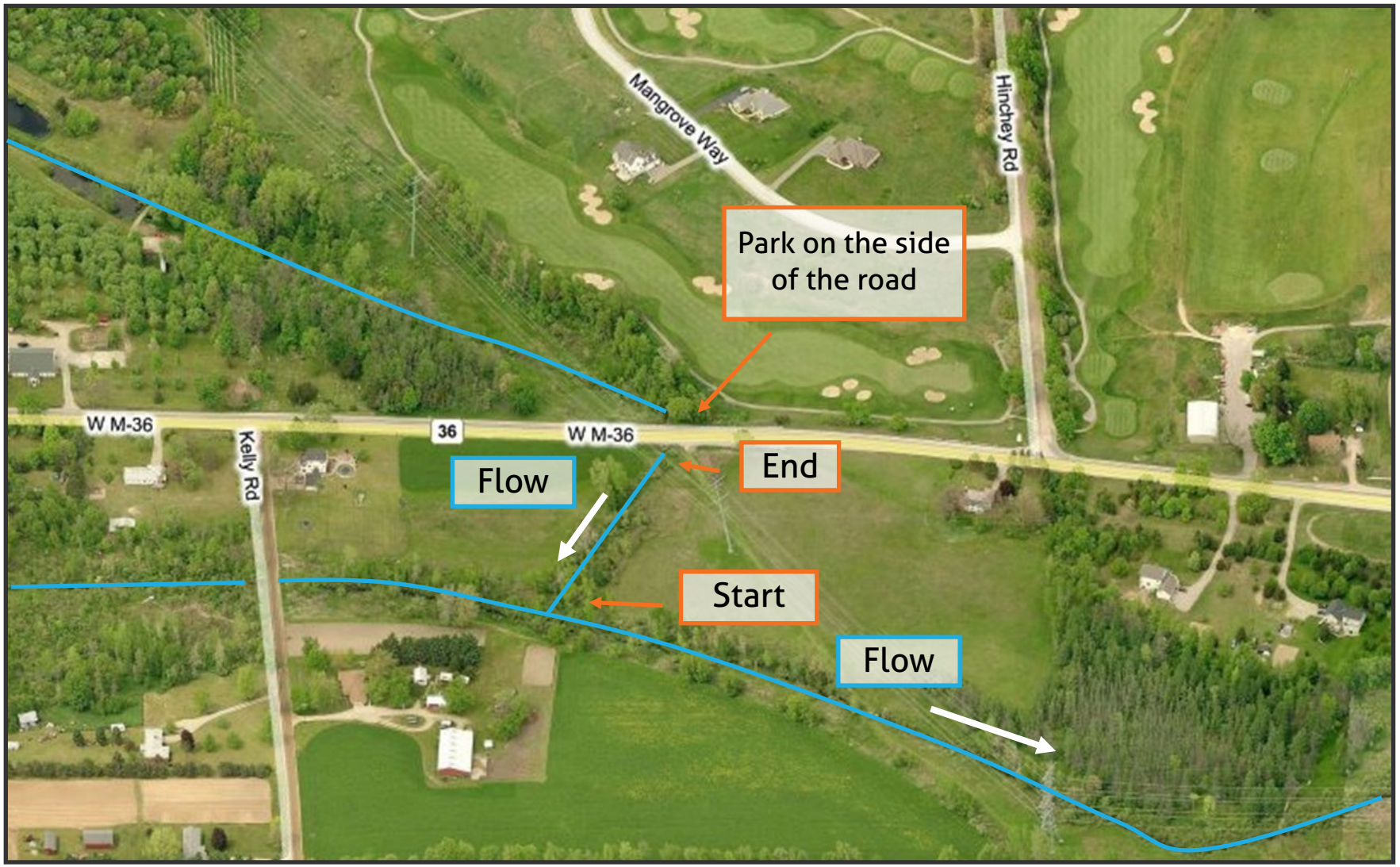

Last updated: 4/12/2021. Updates needed? Email klaramie@hrwc.org

Directions from the NEW Center

Locations	Lat	Long
NEW Center: 1100 N. Main St., Ann Arbor	N 42.2926	W 83.7465
Site 63: Hummocky Creek at M-36	N 42.4698	W 83.9993

Nearing Destination

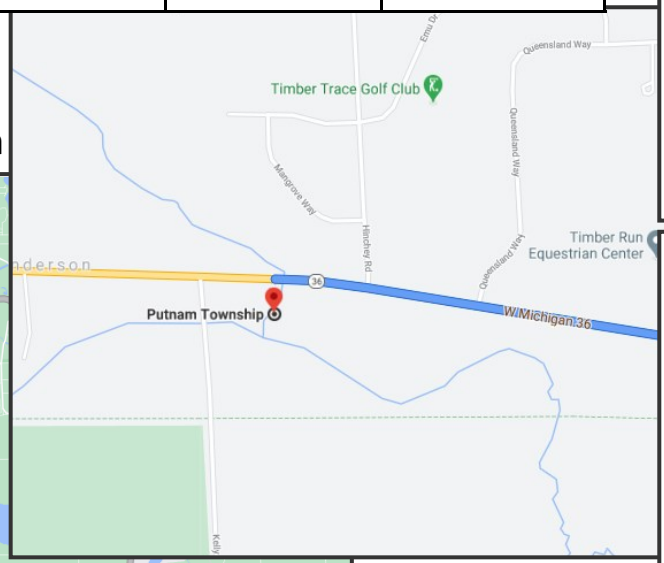

1. Head north toward N Main St
3 s (125 ft)

Take US-23 N, N Territorial Rd and Dexter-Pinckney Rd to M-36 W in Putnam Township
31 min (23.4 mi)

2. Turn right onto N Main St
0.4 mi

3. Use any lane to merge onto M-14 E/US-23 BUS N via the ramp to Barton Dr
1.3 mi

4. Use the left 2 lanes to merge onto US-23 N toward Brighton/Flint
4.2 mi

5. Take exit 49 for N Territorial Rd
0.2 mi

6. At the traffic circle, take the 3rd exit onto N Territorial Rd
8.4 mi

7. Turn right onto Dexter-Pinckney Rd
5.2 mi

8. Continue onto S Dexter St
0.2 mi

9. Turn left onto M-36 W/E Main St/E Michigan 36
Continue to follow M-36 W
Destination will be on the left
3.4 mi

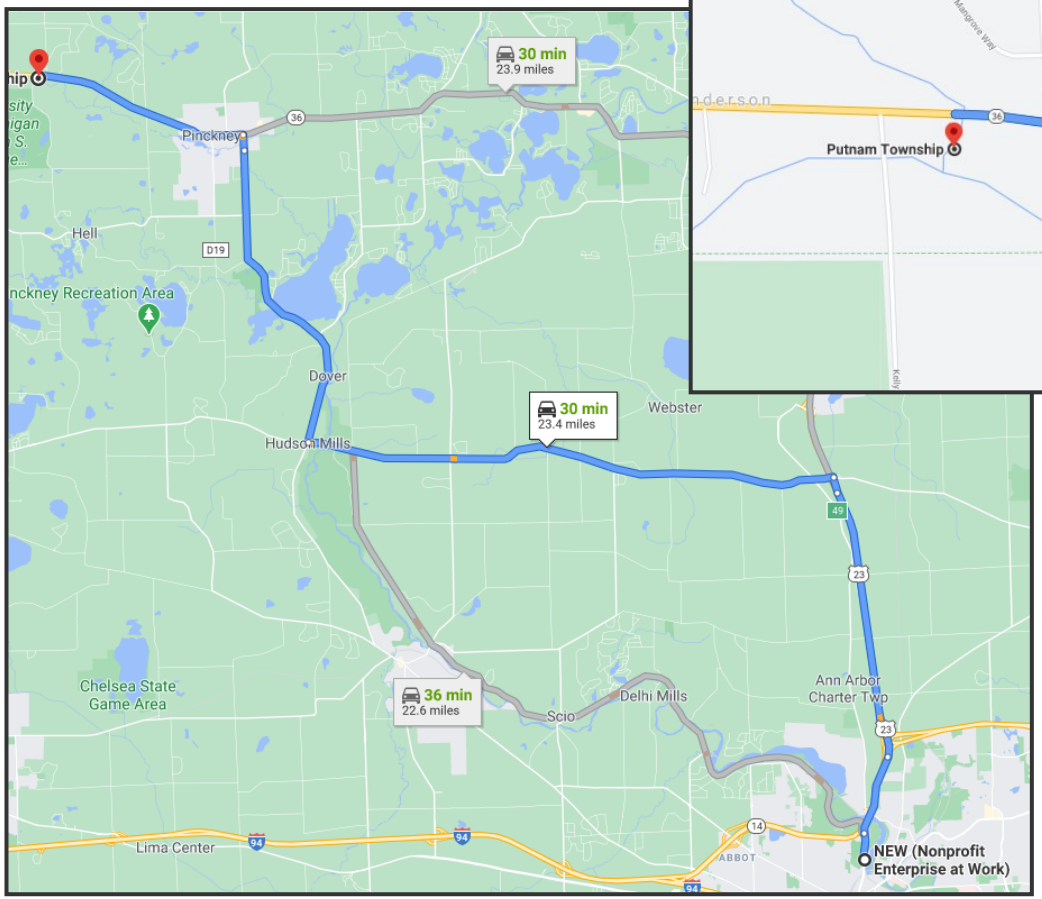

Overview