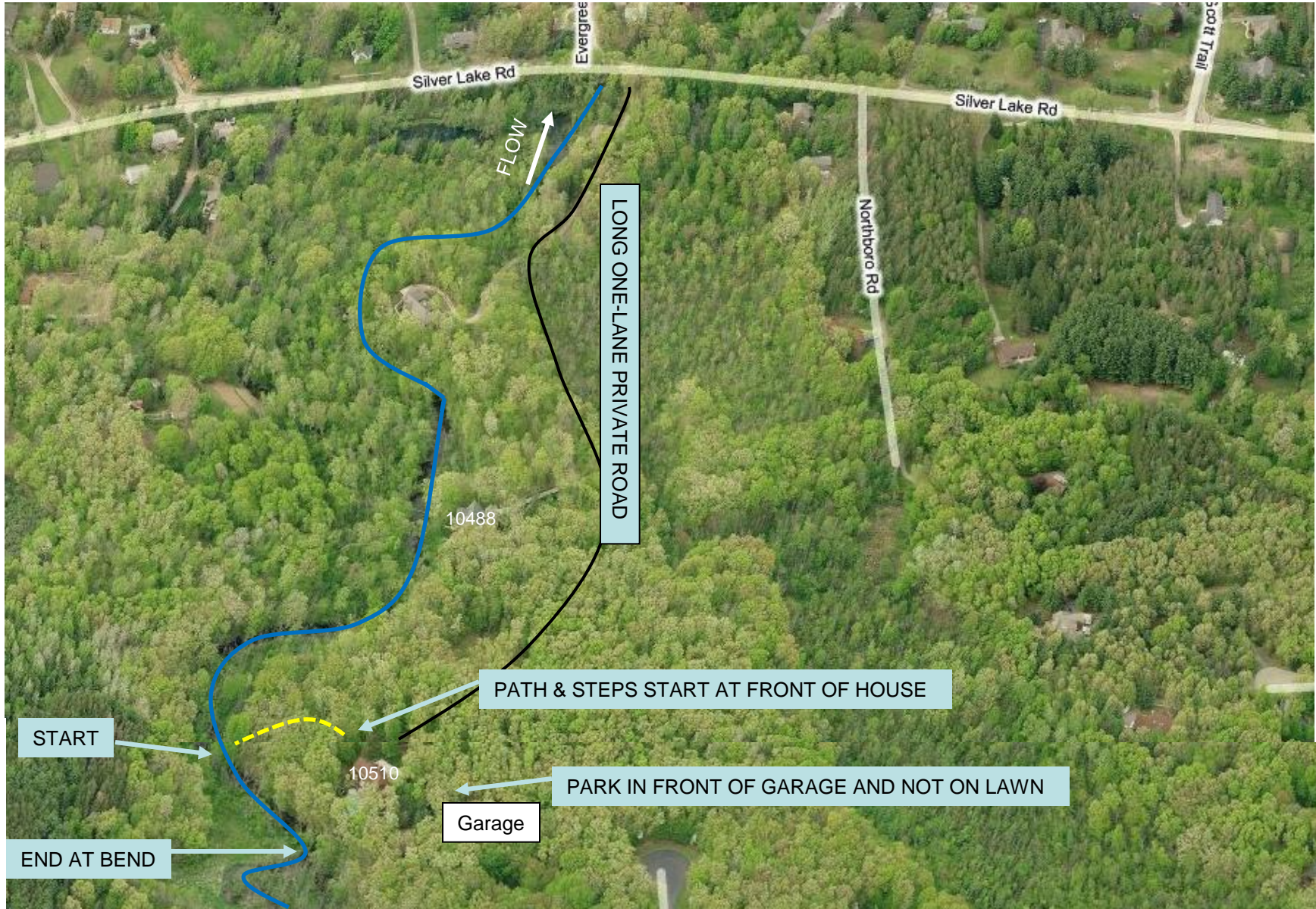


# South Br. Huron River (Davis Creek) at Silver Lake Road

Approx. Lat & Long: 42.4666 -83.7418



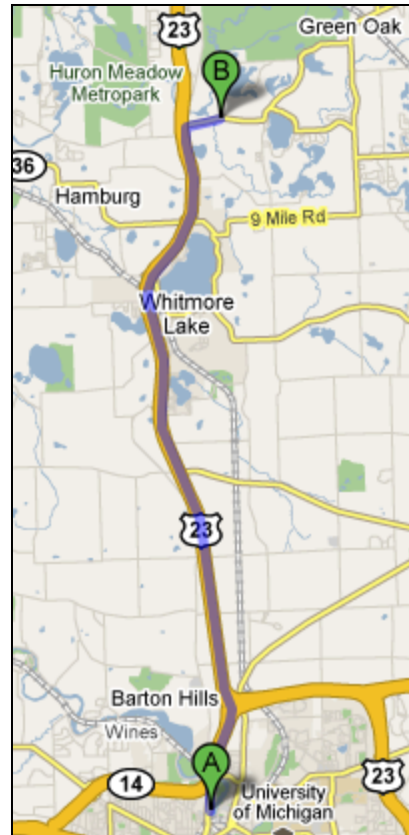


Huron  
River  
Watershed  
Council

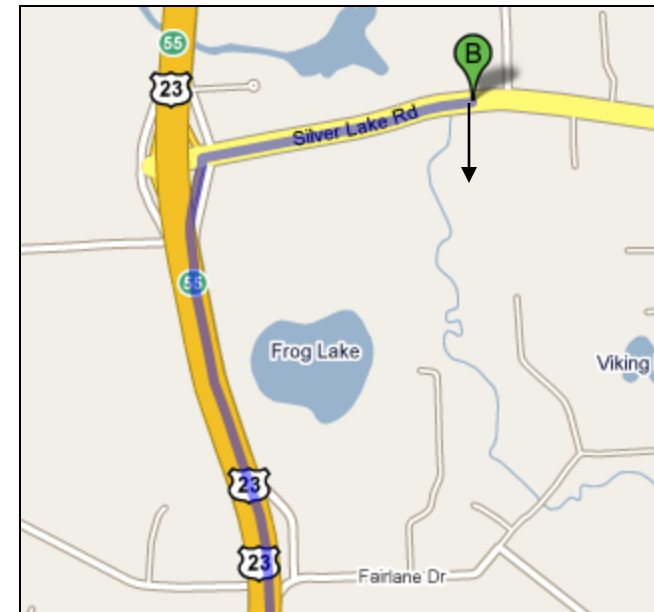
*Protecting the river since 1965*

# South Br. Huron River (Davis Creek) at Silver Lake Road Directions from NEW Center

## Overview of Trip



## Destination



Start: 1100 N. Main Street, Ann Arbor

1. Head **north** on **N Main St/US-23** 0.4 mi
2. Take the ramp onto **MI-14 E** 1.3 mi
3. Take the exit on the **left** onto **US-23 N**  
toward **Flint/Brighton** 10.6 mi
4. Take exit **55** for **Silver Lake Rd** 0.3 mi
5. Turn **right** at **Silver Lake Rd** 0.6 mi
6. Turn **right** on the **first drive past the creek** (the drive is right after a "pass w/ care sign, and there are 1 newspaper box and 3 mail boxes here too).
7. Drive past the 1st house and the 2nd house (on right) by taking the **left forks**.
8. At the **3rd house (10510 Silver Lake Drive)**, drive up the hill to park on the drive of the large unattached garage near the house. Knock on door to let homeowner know who you are (if they are not home continue on to creek). Look for the stairs to the creek at the right of the house.