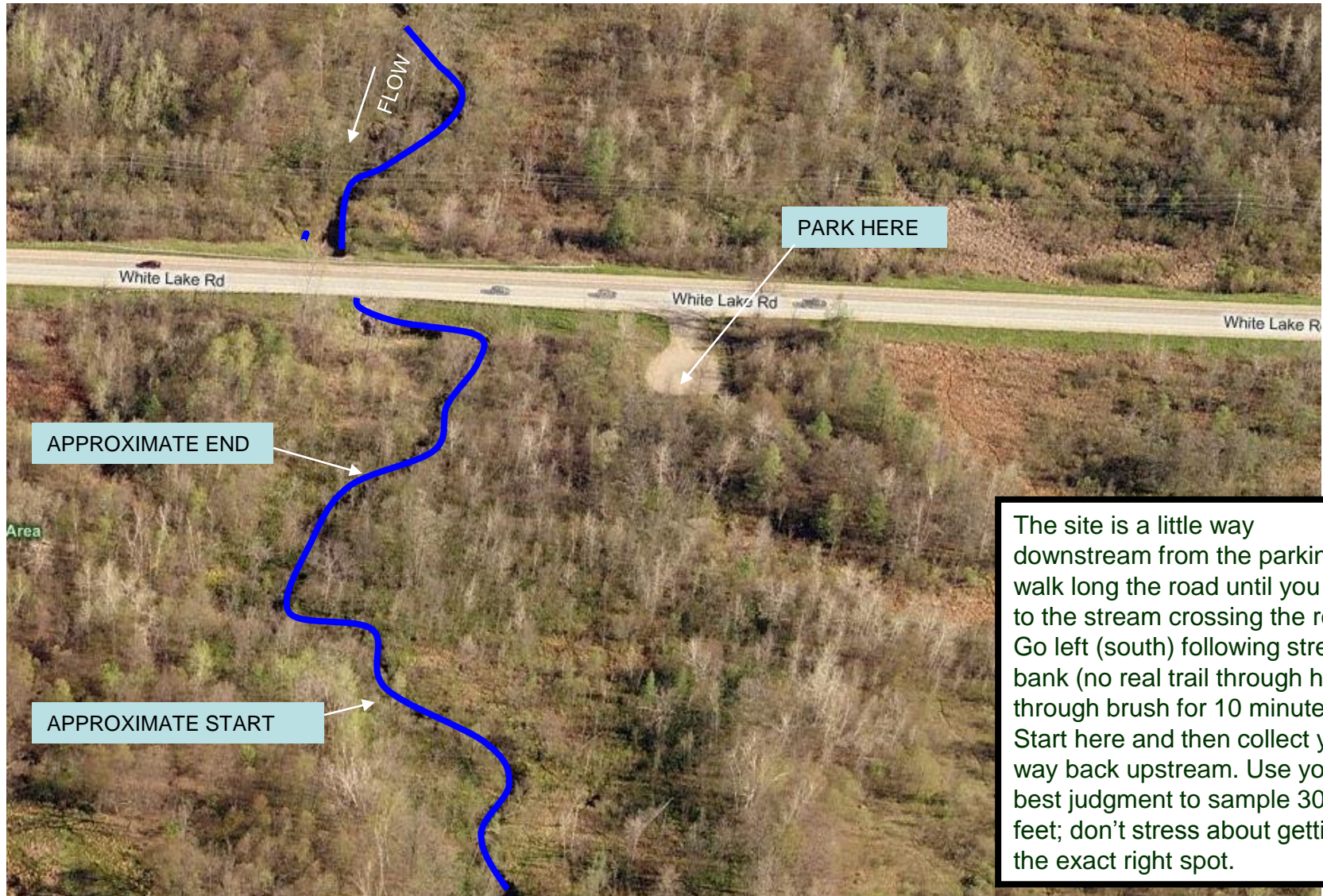


Huron River at White Lake Road Site Map



The site is a little way downstream from the parking lot: walk long the road until you get to the stream crossing the road. Go left (south) following stream bank (no real trail through here) through brush for 10 minutes. Start here and then collect your way back upstream. Use your best judgment to sample 300 feet; don't stress about getting the exact right spot.

Approx. Lat & Long of where to start sampling: 42.6922 -83.4989



Huron
River
Watershed
Council

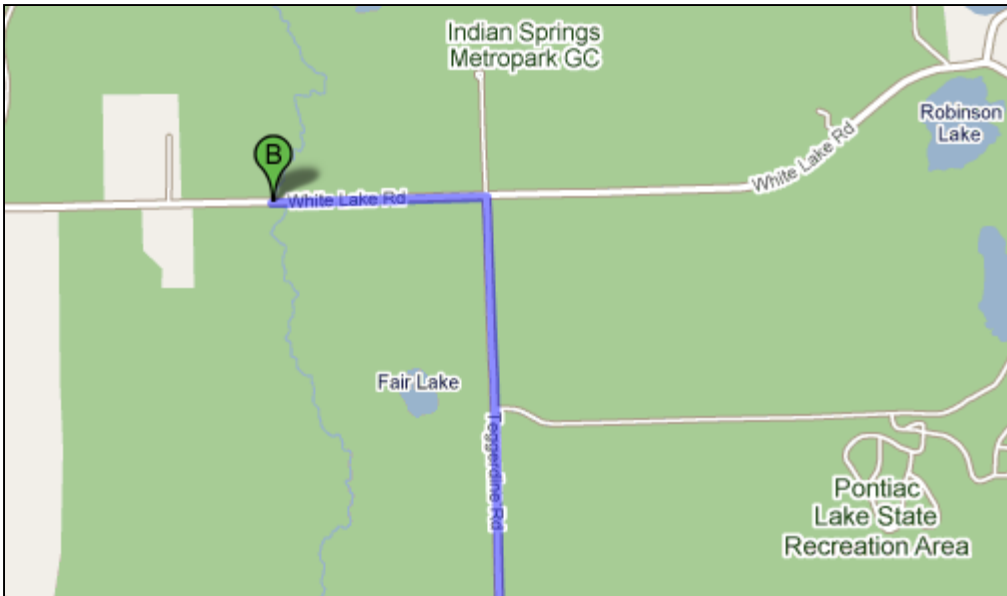
Protecting the river since 1965

Huron River at White Lake Road

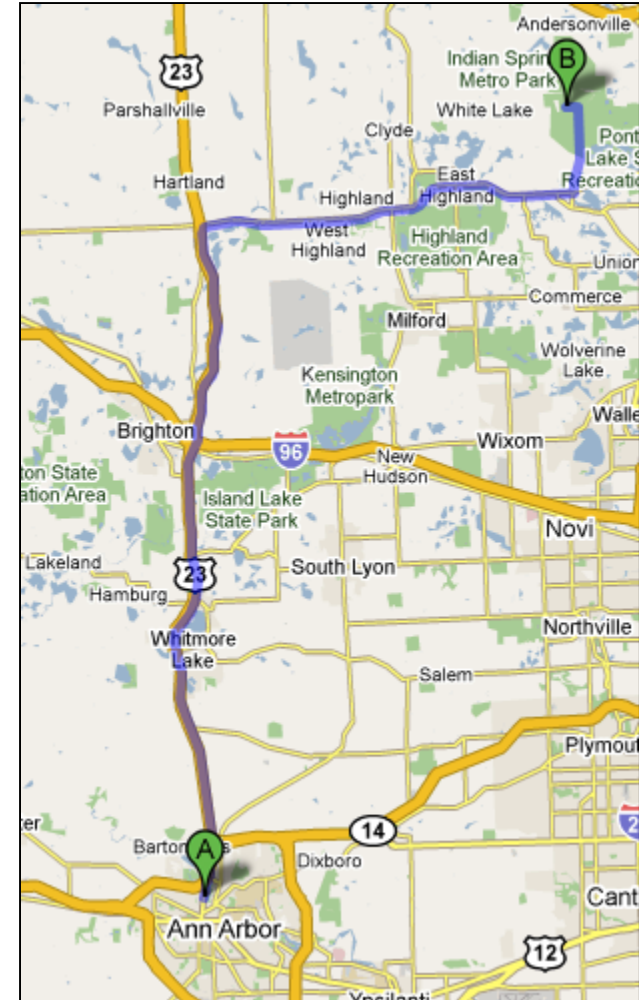
Directions from the NEW Center

Start: 1100 N Main Street, Ann Arbor

1. Head **north** on **N Main St/US-23** toward **Lakeshore Dr** 0.4 mi
2. Take the ramp onto **MI-14 E** 1.3 mi
3. Take the exit on the **left** onto **US-23 N** toward **Flint/Brighton** 22.5 m
4. Take exit **67** to merge onto **E Highland Rd/MI-59** toward **Pontiac** 13.7 mi
5. Turn **left** at **Teggerdine Rd** 3.0 mi
6. Turn **left** at **White Lake Rd** 0.5 mi
7. Look for small pull-off on your left by the stream crossing.



Destination



Overview