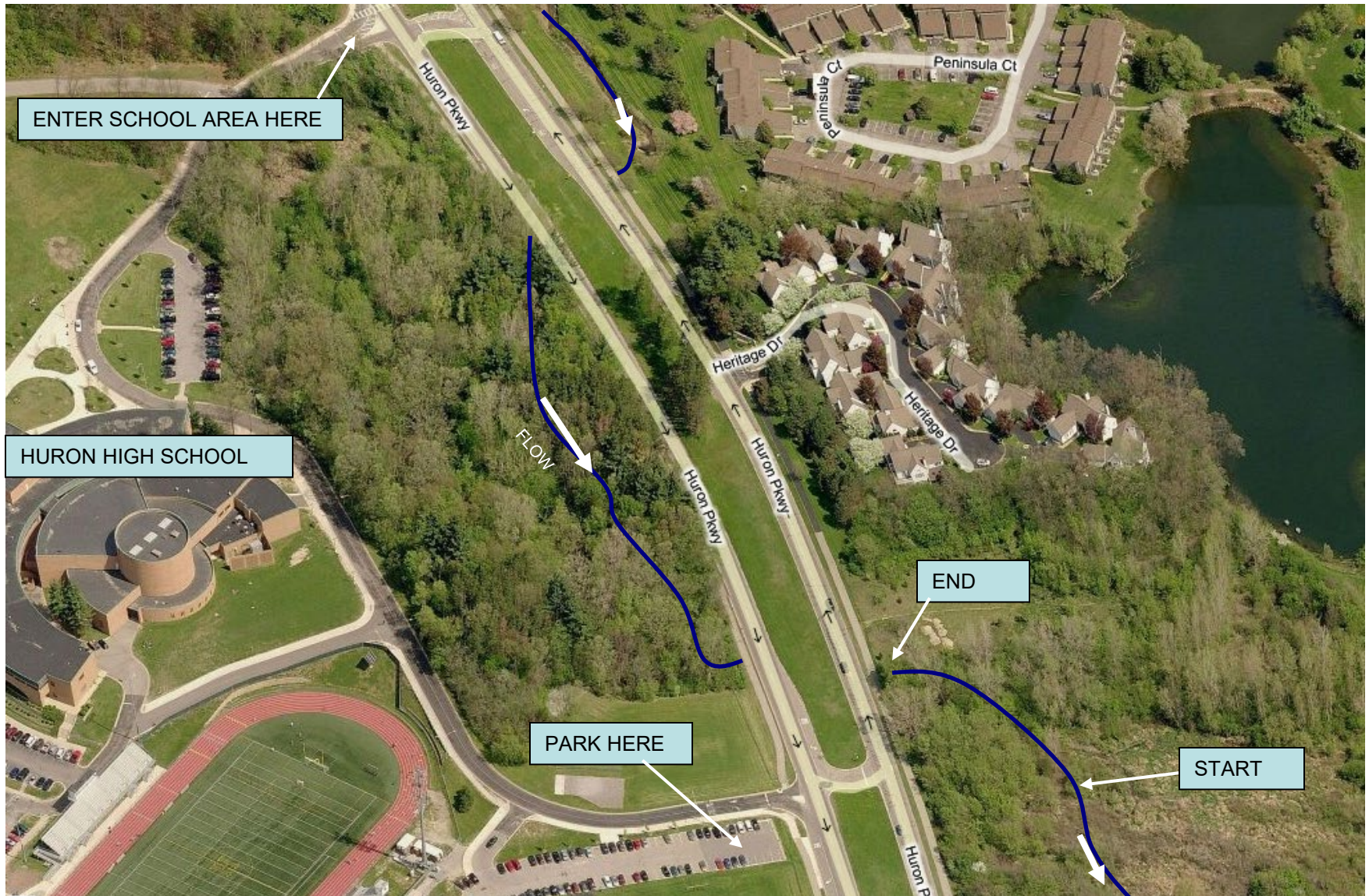


Millers Creek: Huron Parkway Site Map

Site Lat & Long: 42.2797 -83.6974

Parking Lat & Long: 42.2799 -83.6999

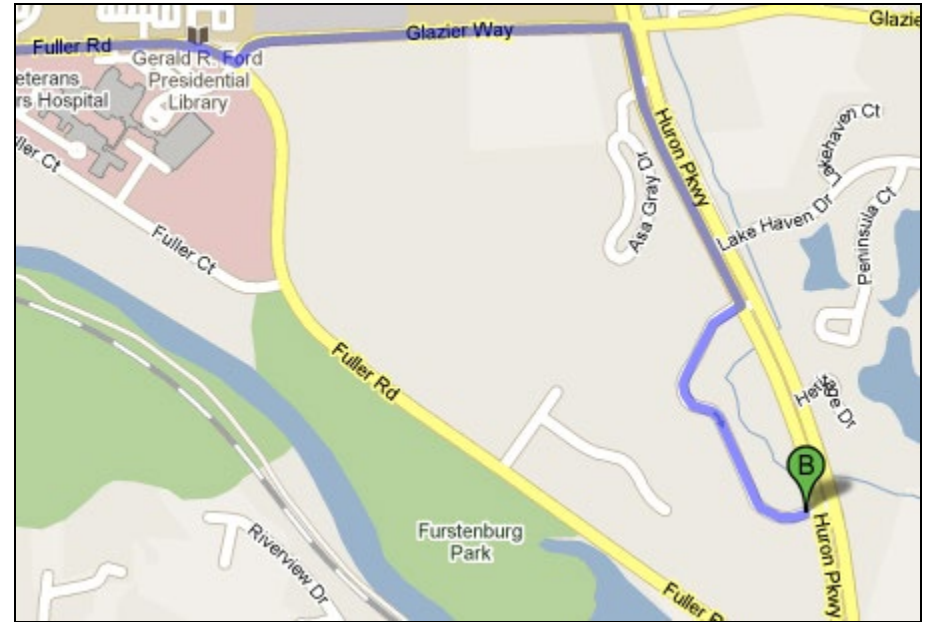


Millers Creek: Huron Parkway

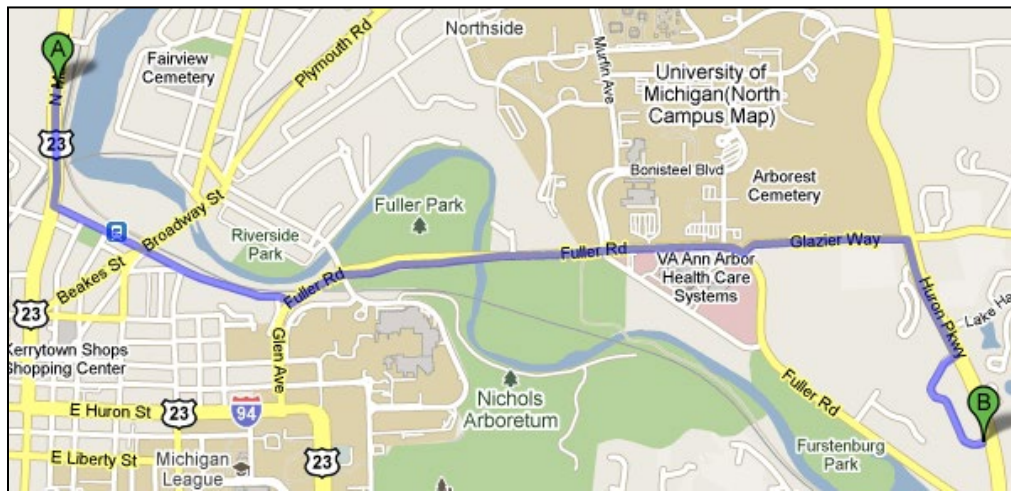
Directions from the NEW Center

Start: 1100 N. Main Street, Ann Arbor, MI, 48104

1. Head **south** on **N Main St** toward **Depot St** 0.3 mi
2. Take the 1st **left** onto **Depot St** 0.4 mi
3. Continue onto **Fuller St** 0.3 m
4. Turn **left** at **Fuller Rd** 1.2 mi
5. Turn **left** at **Glazier Way** 0.4 mi
6. Take the 1st **right** onto **Huron Pkwy** 0.3 mi
7. Take the 2nd **right** into Huron High School.
8. Park as indicated, and then walk across Huron Parkway to the stream. This stream is braided and the channel often changes. When collecting, select one path of the stream and stick with it, rather than trying to collect in all areas



Close-up of Destination



Overview of Trip